

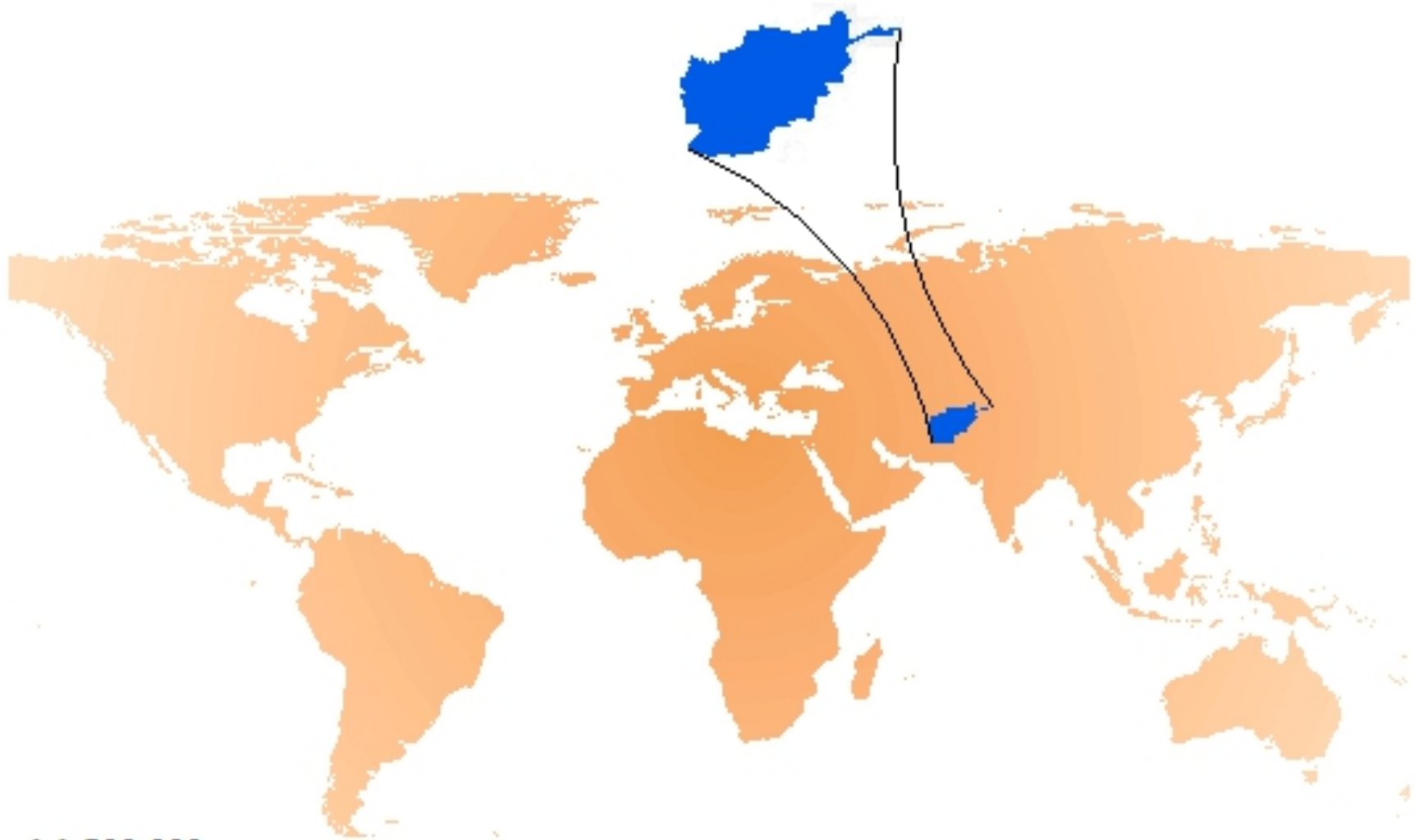
Kabul City at a Glance



An aerial photograph of Kabul, Afghanistan, showing a dense urban landscape with numerous multi-story buildings. A white, irregular outline is drawn over the image to delineate the city's boundaries. The text "Kabul city" is centered within this outline. In the background, a range of mountains is visible under a clear blue sky.

Kabul city

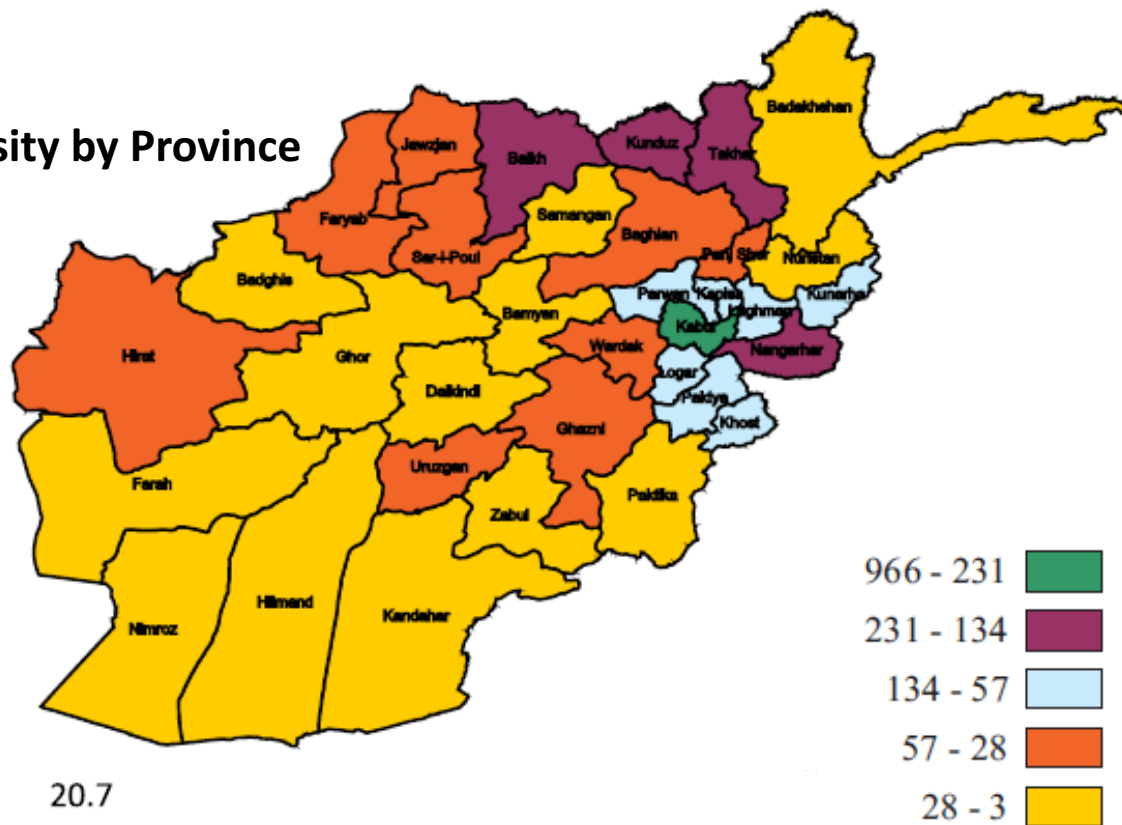
Location in the world



1:1,500,000

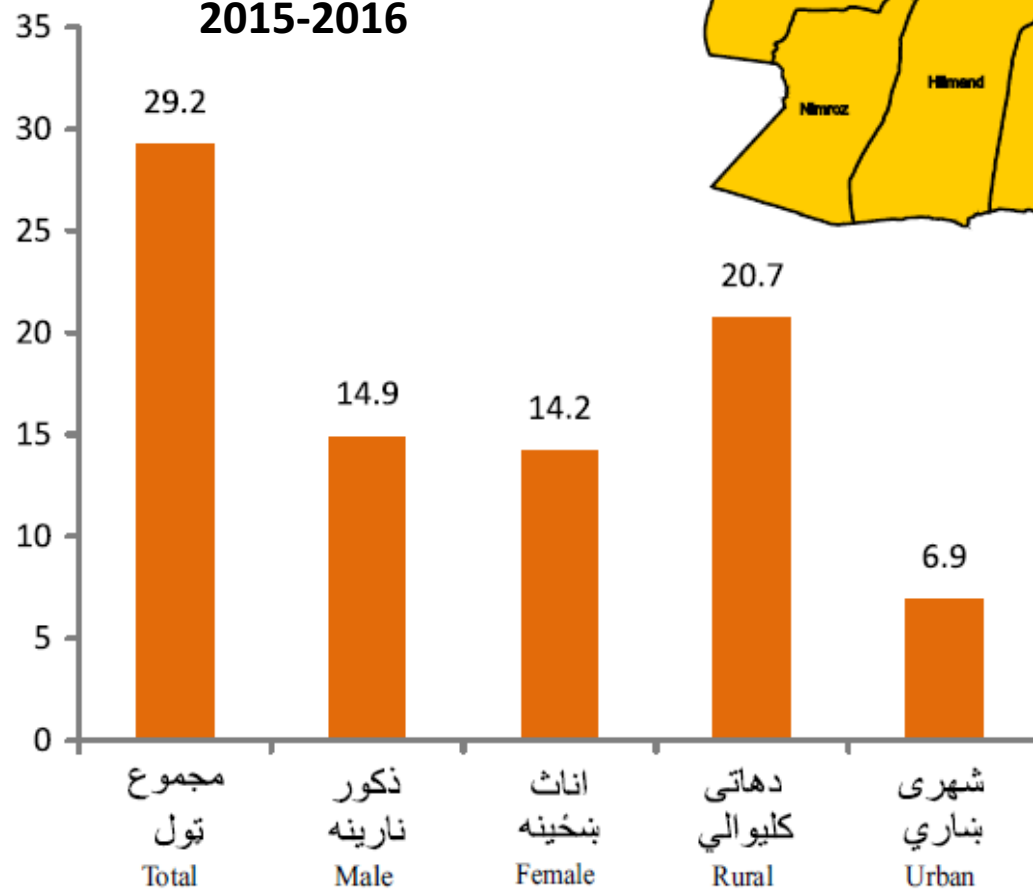
Settled Population Density by Province

Density/km²



Settled Population (million)

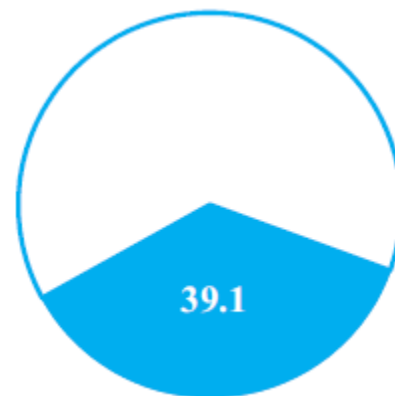
2015-2016



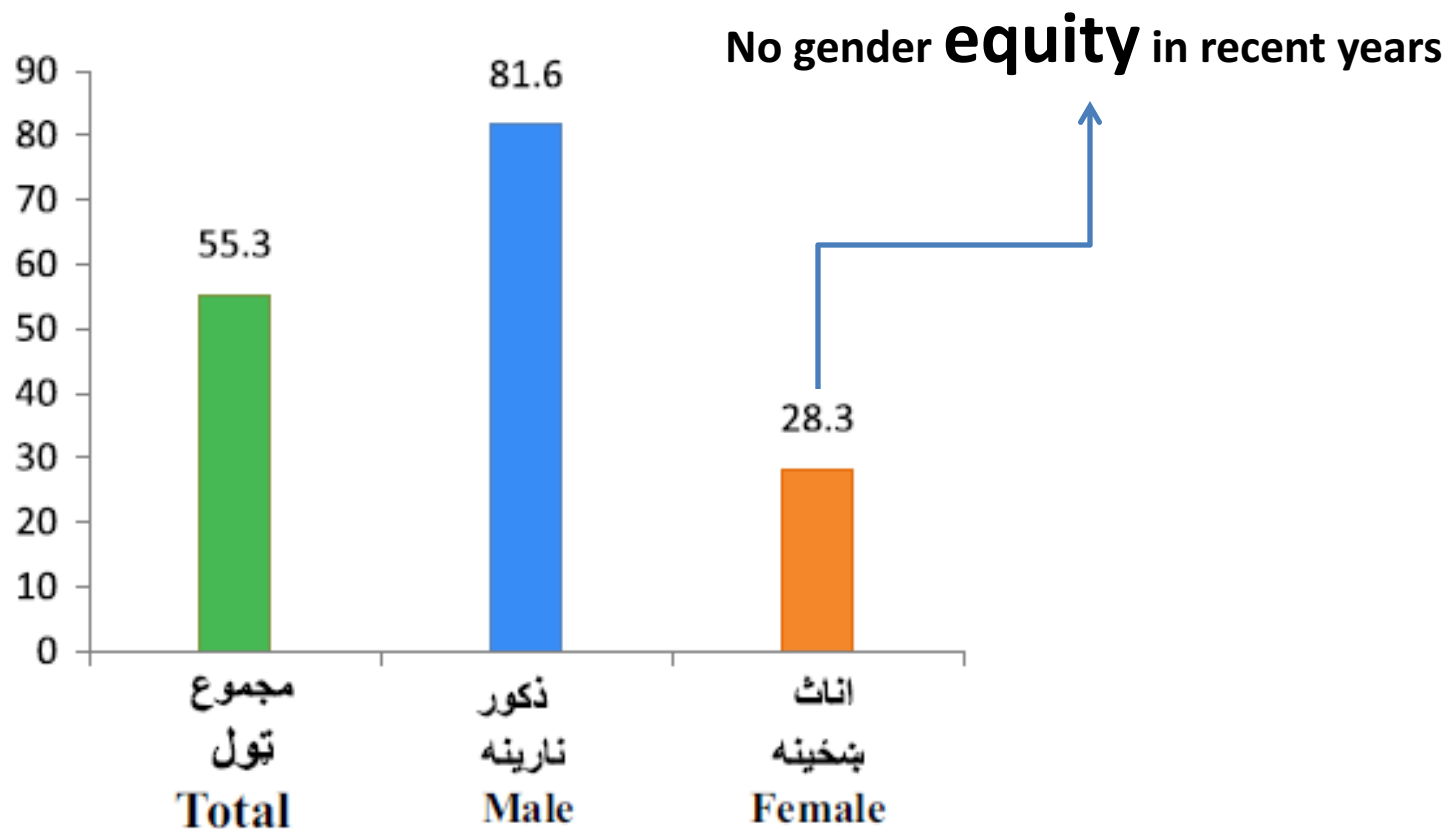
Kabul

have the maximum
population in Afghanistan

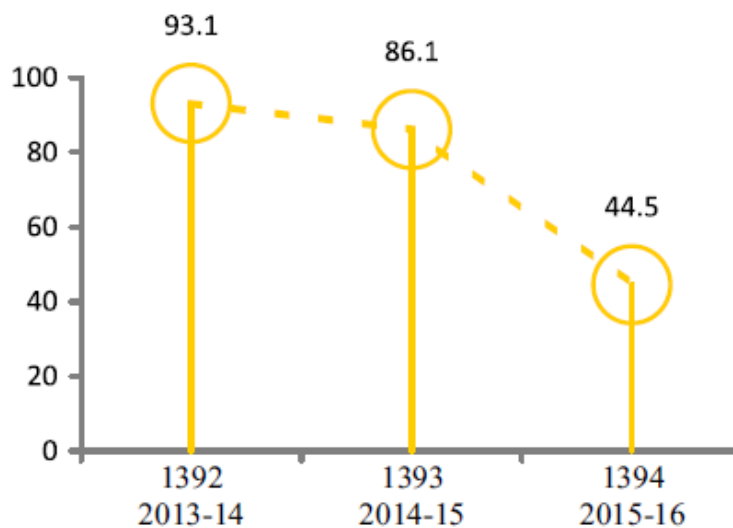
Population **below** national poverty line
2014-2015



Labor force participation rate (%) 2015



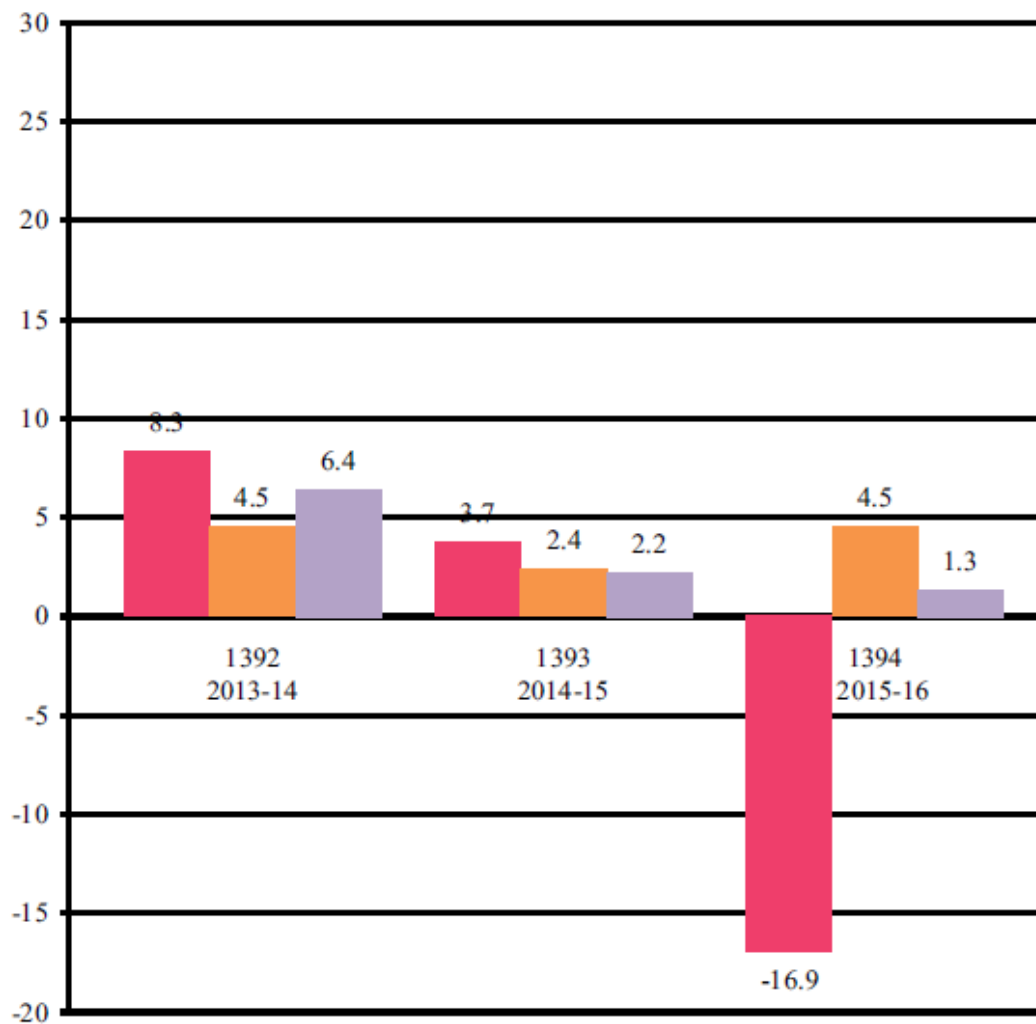
Gross Domestic Saving (billion Afs)

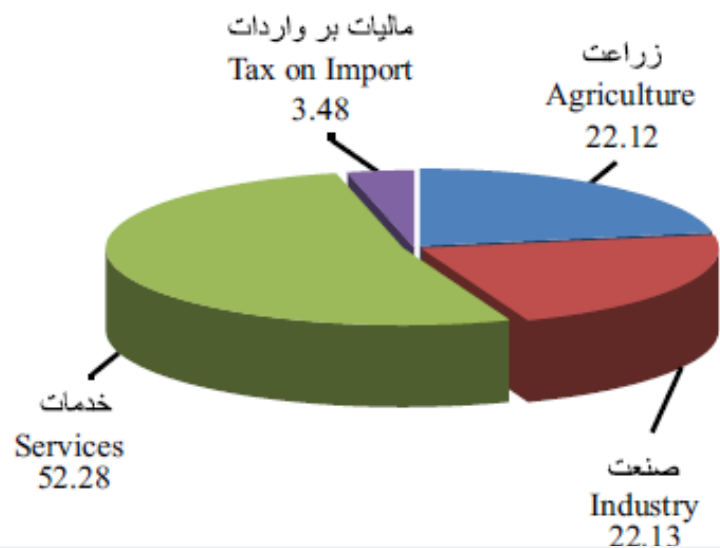


Tangible trend of decreasing
in GDP of **Agricultural** sectors in
2015-2016

GDP per sector

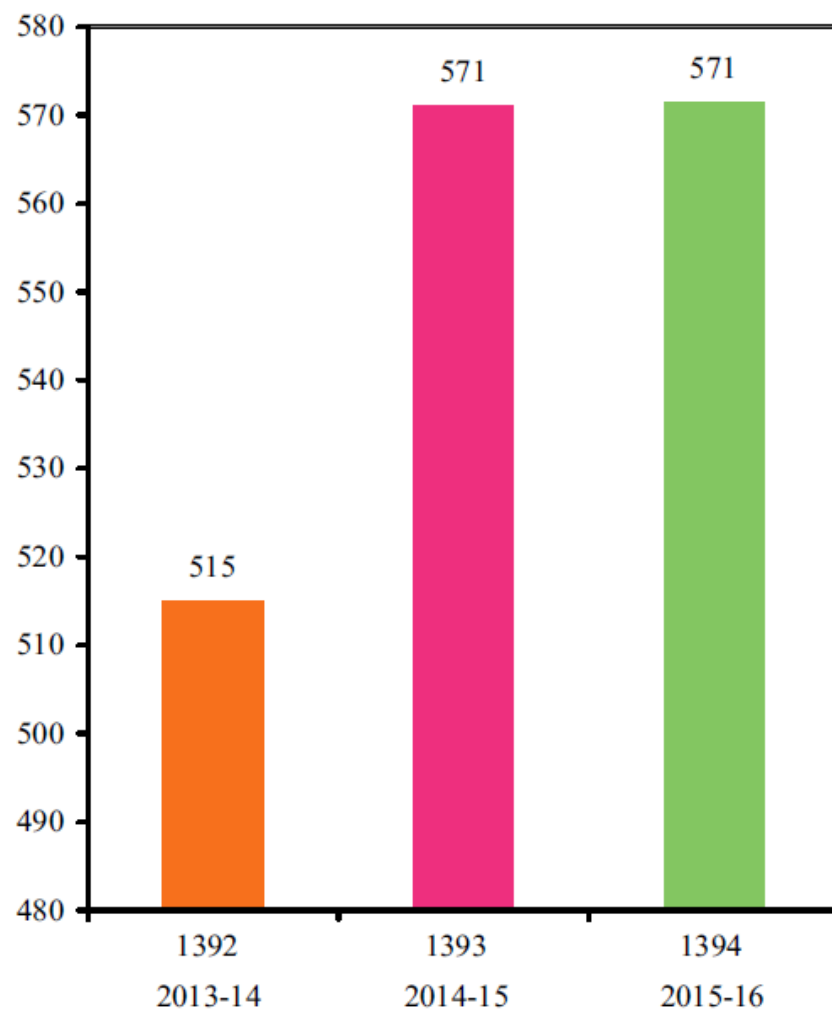
- Agriculture
- Industry
- Services



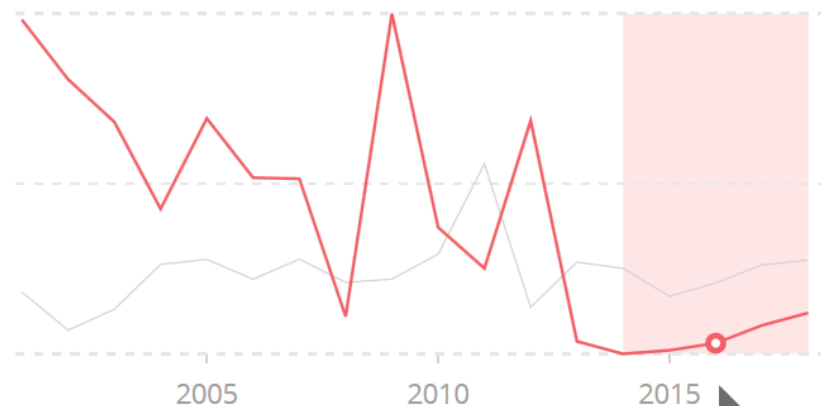


Sectoral contribution as % of GDP

Value of exports (US)



Annual GDP Growth (%)



● Afghanistan
● Low income

Afghanistan
(2016)

1.9

IDP Camps **increased** after war in Afghanistan

Total IDPs in Afghanistan: 12, 874

Total IDPs in Kabul: 8, 677



67 %

of all IDPs are in
Kabul





atefa.moravej@unhabitat.org
Shoaib.azizi@unhabitat-a